

June 17, 2014

Recording Requested By and
When Recorded Return to:

478797

RECEIVED

OCT 08 2014

DEPT. OF ENVIRONMENTAL QUALITY
WASTE PROGRAM

SPACE ABOVE THIS LINE FOR RECORDERS USE ONLY

ENVIRONMENTAL COVENANT

THIS PROPERTY IS SUBJECT TO AN ENVIRONMENTAL COVENANT GRANTING ACCESS AND IMPOSING ACTIVITY AND USE LIMITATIONS PURSUANT TO THE UNIFORM ENVIRONMENTAL COVENANTS ACT, IDAHO CODE § 55-3001, et seq.

This instrument is an Environmental Covenant executed by Michael J Grebil (hereinafter "Grantor"), the United States Environmental Protection Agency ("EPA"), the Idaho Department of Environmental Quality ("Department") and City of Kellogg ("Holder") pursuant to Idaho law including but not limited to the Uniform Environmental Covenants Act, Idaho Code §§ 55-3001 through 3015. Grantor, as the current property owner grants this Environmental Covenant to all signatories to this instrument.

Property. This Environmental Covenant concerns real property located in a portion of Section 6, Township 48 North, Range 3 East, Boise Meridian, in the City of Kellogg, County of Shoshone, State of Idaho, legally described as Tax Parcel D00000065125 as shown on Instrument No. 330509 (hereafter referred to as "the Property"). The legal description of the affected portion of the property is described in the attached Exhibit "A". Grantor hereby represents and warrants to the other signatories to this instrument that he/she is the sole owner of the Property as of the date this instrument is executed, holds fee simple title to the Property, and has the power and authority to enter into this instrument.

Property Ownership. Grantor hereby represents and warrants to the other signatories to this Environmental Covenant that it is the sole owner of the property, holds fee simple title to the property and Grantor has the power and authority to enter into this Environmental Covenant.

Reason for Activity and Use Limitations. Historic mining activity in the Coeur d'Alene Basin (hereinafter "Basin") has left residual contamination throughout the communities and flood plains of the Basin. Pursuant to CERCLA, EPA and the Department have been implementing remedies throughout the Basin designed to protect human health and the environment. Certain aspects of these remedies are threatened by the potential for recontamination due to uncontrolled flooding. During these events, contaminated sediments from un-remediated areas may be deposited in already cleaned properties necessitating further remedial actions. This instrument is necessary because the EPA and/or the Department have implemented remedy protection measures on the Property which are intended to protect implemented remedies on the Property or other parcels of property in the vicinity. This instrument ensures EPA and the Department

June 17, 2014

478797

necessary access and requires that activities on the Property protect and do not interfere with remedy protection features on the Property that have been implemented.

Name and Location of Administrative Record. A copy of the administrative record for EPA decision-making at the Bunker Hill Mining and Metallurgical Complex Superfund Site (which includes the Property) can be found at the Molstead Library, North Idaho College, 1000 Garden Avenue, Coeur d'Alene 83814 or Superfund Records Center, EPA Region 10, 1200 Sixth Avenue (Suite 900), Seattle, Washington 98101.

Access and Activity and Use Limitations. By acceptance and recordation of this Environmental Covenant, Grantor and any successor in interest with respect to the Property, are hereby restricted from using the Property, or any portion thereof, now or at any time in the future, as specifically set forth below unless such use has been expressly approved in writing by the Department:

1. **Access.** A right of access is granted to the Department and EPA, their respective contractors and third parties authorized by them for the purpose of the remedy protection work, and as necessary to ensure continued maintenance and repair of the work, as described in Exhibit "C" together with all necessary fixtures and appurtenances "facilities" on, over, across and under the Property shown on Exhibit "A" at the location shown on Exhibit "B". Holder, its contractors and third parties authorized by it shall have a perpetual right of access necessary to perform maintenance and repair of facilities constructed under this agreement.
2. **Activity and Use Limitations.** By acceptance and recordation of this instrument, Grantor, and any successors in interest with respect to the Property, are hereby restricted from using the Property, or any portion thereof, now or at any time in the future, in a manner that will materially interfere with or adversely affect the integrity or protectiveness of the remedy protection measures taken on the Property and as described in Exhibit C, unless such use has been expressly approved in writing by the Department.

Grantor's Use of the Property. Except as provided herein, Grantor reserves the right to the use and enjoyment of the Property subject to this Environmental Covenant, but such use shall not conflict or interfere with the Department's, EPA's or the Holder's rights herein granted.

Amendment by Consent. This Environmental Covenant may be amended by consent pursuant to Idaho Code § 55-3010. Except for an assignment undertaken pursuant to a governmental reorganization, assignment of the Environmental Covenant to a new holder is an amendment.

Duration, Amendment and/or Termination by Consent. The Activity and Use Limitations shall apply to the Property, or any subdivided portion thereof, in perpetuity unless terminated by court action as provided in Idaho Code § 55-3009 or by consent pursuant to Idaho Code § 55-3010.

June 17, 2014

478797

Provisions to Run With the Land. Each and all of the Activity and Use Limitations shall run with the land, and pass with each and every portion of the Property, and shall apply to and bind the respective successors in interest thereof. Each and all of the Activity and Use Limitations are imposed upon the entire Property unless expressly stated as applicable to a specific portion of the Property.

Concurrence of Subsequent Owners Presumed. All purchasers, lessees, or possessors of any portion of the Property shall be deemed by their purchase, leasing, or possession of such Property, to be in accord with the foregoing and to agree for and among themselves, and their successors, that the Activity and Use Limitations as herein established must be adhered to and that their interest in the Property shall be subject to the Activity and Use Limitations contained herein.

Recording/Filing. This Environmental Covenant, once fully executed, and any amendment or termination of the Environmental Covenant, shall be recorded for the Grantee by the Department in the county recorder's office of every county in which any portion of the Property subject to the Easement and Environmental Covenant is located. Upon receipt of the copy of the recorded Easement and Environmental Covenant, and any amendment or termination therein, the Department shall post the copy of the fully executed instrument in the Registry as required by Idaho Code § 55-3012(1).

Non-Waiver. No failure on the part of the Department or any holder at any time to require performance of any term of this Environmental Covenant shall be taken or held to be a waiver of such term or in any way affect the Department's or any holder's rights to enforce such term.

Partial Invalidity. If any portion of this Environmental Covenant or terms set forth herein is determined to be invalid for any reason, the remaining portion shall remain in full force and effect as if such invalidated portion had not been included herein.

Headings. Headings at the beginning of each section of this Environmental Covenant are solely for the convenience of the parties and are not a part of the Environmental Covenant.

Idaho Code References. All references to the Idaho Code sections include successor provisions.

Reservation of Rights. Notwithstanding any provision of this Environmental Covenant, the Department retains all of its access and enforcement authorities under any applicable statute or rule. Nothing in this Environmental Covenant shall affect the Department's ability to enforce the terms of any voluntary consent order or other agreement relating to remediation of the Property entered into between the Department and OWNER or any other responsible party. Nothing in this Environmental Covenant shall affect the obligations of OWNER or any other responsible party under such voluntary consent order or other agreement. The Department's acceptance hereunder is based upon the information presently known or available to the Department with respect to the environmental condition of the Property, and the Department reserves the right to take appropriate action under applicable authorities in the event the Department determines new information warrants such action.

June 17, 2014

478797

No Third-Party Beneficiaries. There are no intended third-party beneficiaries, and the parties hereto expressly disclaim any unintended third-party beneficiaries to this Environmental Covenant or any part hereof.

Effective Date. The effective date of this instrument shall be the date the fully executed Environmental Covenant is recorded at the county recorder's office.

Signature and Acknowledgments


Mike Grebil
Grantor/ Property Owner

By: Owner

STATE OF IDAHO)
)ss.
COUNTY OF Shoshone)

On this 3rd day of July, 2014, before me, a Notary Public in and for said State, personally appeared, Mike Grebil, known or identified to me to be the person whose name is subscribed to the within instrument, and acknowledged to me that he executed the same.

In witness whereof, I have hereunto set my hand and affixed my official seal the day and year in this certificate first above written.



Gail B. Yost
Notary Public for the State of Idaho
Residing at: Twentyst, ID
My Commission Expires: 7.21.18

Dated, July 3, 2014.

June 17, 2014


478797

Mac Pooler
Holder
By: Mayor City of Kellogg

STATE OF IDAHO)
COUNTY OF Shoshone)ss.

On this 10th day of July, 2014, before me, a Notary Public in and for said State, personally appeared, Mac Pooler, known or identified to me to be the Mayor of the City of Kellogg, ID whose name is subscribed to the within instrument, and acknowledged to me that he executed the same.

In witness whereof, I have hereunto set my hand and affixed my official seal the day and year in this certificate first above written.



Milla E. Jurkovich
Notary Public for the State of Idaho
Residing at: Osboyn, ID
My Commission Expires: 3/12/2018

Dated, July 10, 2014.

June 17, 2014

478797



IDEQ

By: Curt Fransen, Director

STATE OF IDAHO)
)ss.
COUNTY OF Ada)

On this 24 day of July, 2014, before me, a Notary Public in and for said State, personally appeared, Curt Fransen, known or identified to me to be the Director of the Idaho Department of Environmental Quality and whose name is subscribed to the within instrument, and acknowledged to me that he executed the same.

In witness whereof, I have hereunto set my hand and affixed my official seal the day and year in this certificate first above written.



Rosie M. Alonzo
Notary Public for the State of Idaho
Residing at: Nampa, ID
My Commission Expires: 1/30/2015

Dated, July 24, 2014.

June 17, 2014

478797



EPA

By: Richard Albright, Director Office of Environmental Cleanup

STATE OF WASHINGTON)
) ss.
COUNTY OF King)

On this 17th day of September, 2014, before me, a Notary Public in and for said State, personally appeared, Richard Albright, known or identified to me to be the Director of the Office of Environmental Cleanup, Environmental Protection Agency Region 10 and whose name is subscribed to the within instrument, and acknowledged to me that he executed the same.

In witness whereof, I have hereunto set my hand and affixed my official seal the day and year in this certificate first above written.


Notary Public for the State of
Washington Residing at:
Seattle, Washington
My Commission Expires: 10-1-16

Dated, 17th Sept, 2014.



EXHIBIT A
LEGAL DESCRIPTION
FOR
An Environmental Covenant and Access Agreement for Construction and
Maintenance Purposes

All that real property being a portion of the Southwest Quarter (SW¼) of Section 6, Township 48 North, Range 3 East, B.M., in the City of Kellogg, Shoshone County, Idaho, described as follows:

Commencing at a 1" drill steel at the southeast corner of Lot 1 of Bunker Hill West Park Lots, as shown on that Record-Of-Survey Map recorded as Instrument No. 441747 with the Shoshone County Recorder; thence along the south line of that parcel described in that deed recorded as Instrument No. 469961, North 88°48'28" East, 35.67 feet to the **True Point of Beginning**;

1. thence continuing along said south line, North 88°48'28" East, 35.67 feet to a point on a non-tangent 745.00-foot radius curve to the left, from which a radial line bears South 69°40'40" West;
2. thence along said curve, through a central angle of 06°23'56", an arc length of 83.20 feet (the chord bears North 23°31'19" West, 83.16 feet);
3. thence North 16°30'04" East, 36.66 feet;
4. thence North 66°44'15" East, 64.35 feet to the north line of said parcel;
5. thence along said north line, South 88°48'28" West, 26.61 feet;
6. thence leaving said north line, South 66°44'15" West, 81.91 feet to the east line of said Lot 1;
7. thence along said east line, South 12°29'00" West, 53.16 feet to a point on a non-tangent 700.00-foot radius curve to the right, from which a radial line bears South 63°32'27" West;
8. thence leaving said east line and along said curve, through a central angle of 04°45'54", an arc length of 58.22 feet (the chord bears South 24°04'36" East, 58.20 feet) to the **True Point of Beginning**.

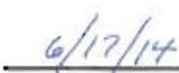
Contains 5,983 square feet (0.137 acres), more or less.

Bearings shown are based on the City of Kellogg Coordinate System as defined by City Ordinance No. 198; distances shown are ground.

(Affects Tax Lots D00000065125)



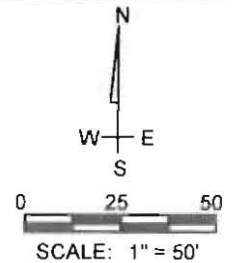
Kenneth Fisher, P.L.S.



Date

478797

AREA OF ENVIRONMENTAL
COVENANT & ACCESS
AGREEMENT FOR
CONSTRUCTION AND
MAINTENANCE PURPOSES =
5,983 SQ.FT.



W. PARK AVENUE

LOT 1
BUNKER HILL WEST PARK LOTS
RECORD OF SURVEY
INST. #441747

D00000065100
INST. #425885
ID INVESTMENTS LLC
JORGENSEN INVESTMENTS

D00000065125
INST. #469981
GREBIL

R=700.00' L=58.22'
CB=S24°04'36"E
CL=58.20'
Δ=4°45'54"

P.O.C.
1" DRILL STEEL

S12°29'00"W
53.16'

S88°48'28"W
26.61'

S66°44'15"W
81.91'

64.35'
N66°44'15"E

36.66'
N16°30'04"E

R=745.00' L=83.20'
CB=N23°31'19"W
CL=83.16'
Δ=6°23'56"

P.O.B.

35.67' N88°48'28"E
53.28' S69°40'40"W (R)

D00000065225
INST. #454758
BRANDLEY
HAERTEL
CREEKSIDE PARTNERS

IN THE SW ¼ OF
SECTION 6,
T.48N., R.3E., B.M.
KELLOGG
SHOSHONE CO.
IDAHO

NOTES

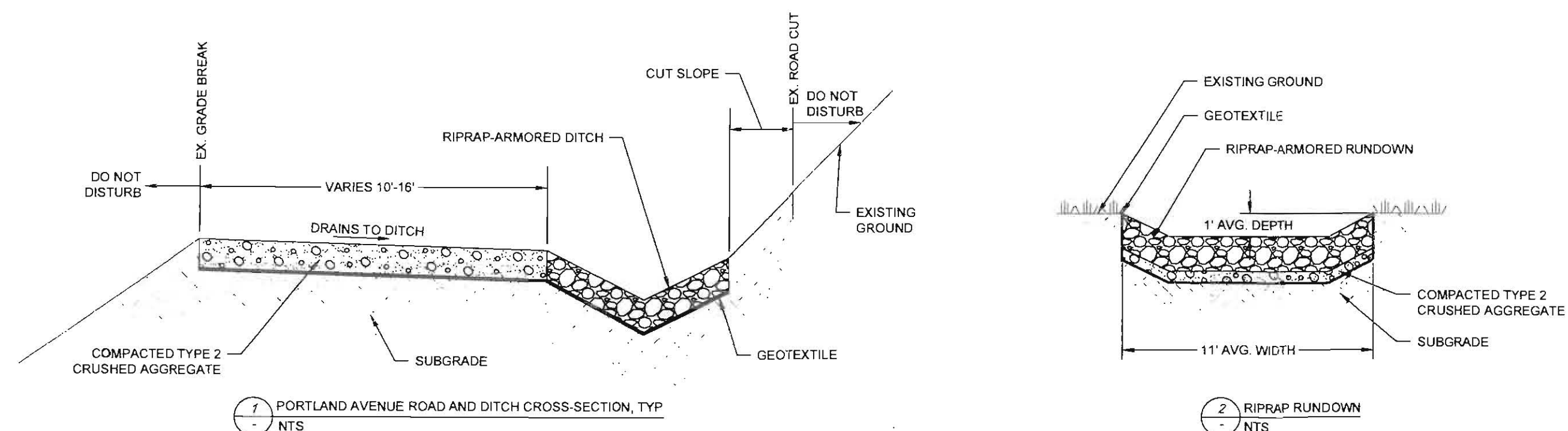
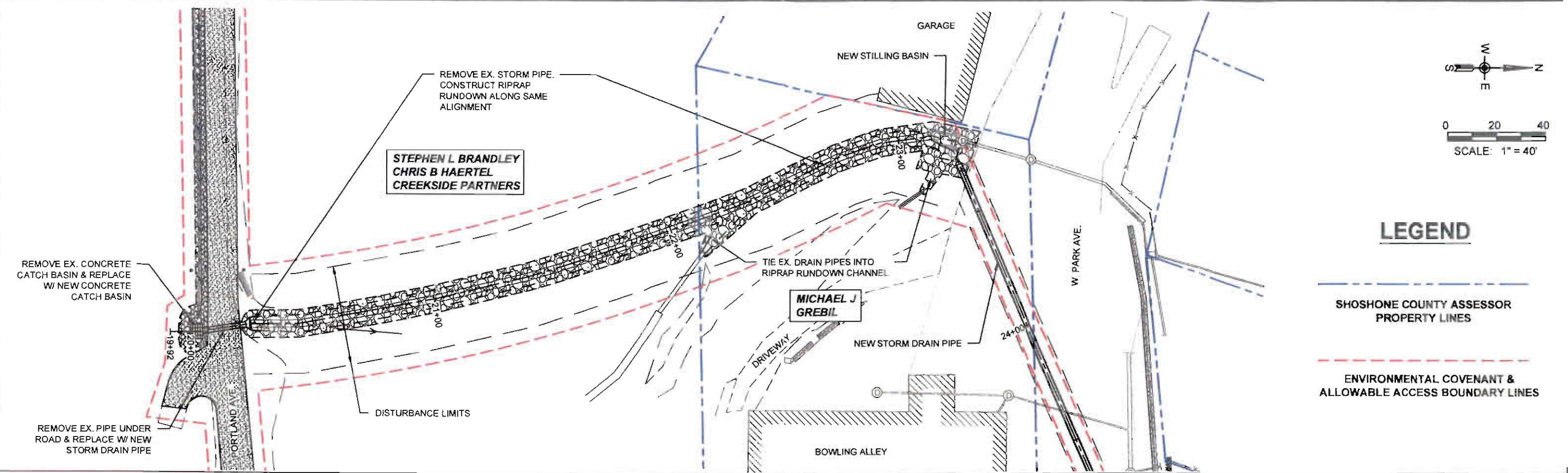
THIS EXHIBIT SHOWS THE LOCATION OF AN ENVIRONMENTAL COVENANT & ACCESS AGREEMENT TO THE E.P.A., I.D.E.Q., AND THE CITY OF KELLOGG FOR CONSTRUCTION AND MAINTENANCE PURPOSES OF A STORM DRAINAGE SYSTEM. THE PARCEL CONFIGURATIONS ARE BASED UPON DEEDS AND RECORD MAPS, AND ARE SHOWN FOR REFERENCE ONLY. BEARINGS SHOWN ARE BASED UPON THE CITY OF KELLOGG COORDINATE SYSTEM AND THE RECORD-OF-SURVEY MAP OF BROWN'S RANCH PARCELS PER INSTRUMENT NO. 375980.



DRAWN BY: KF
PROJECT NO: 14007-01-02
DATE: 6/17/2014

EXHIBIT B
ENVIRONMENTAL COVENANT & ACCESS AGREEMENT FOR
CONSTRUCTION AND MAINTENANCE PURPOSES

478797
B:\BART\Kello\1\Projects\Engineering\Remedy Protection\2013 Box RP Projects\Portland Ave\ECs\Portland Avenue_90%_P&P_EC.dwg 6/18/2014



NO.	DATE	REVISIONS	BY	CHK	DATE

DRAWN:	T KITCHEN / J PRICE	COORDINATE SYSTEM:	NAD83, ISP, WEST ZONE, US FT
ENGINEER:	M CULPO	SCALE:	AS NOTED
CHECKED:	D FORSETH	APPROVED:	
DATE:		DATE:	



PORTLAND AVENUE
REMEDY PROTECTION

EXHIBIT C:
SECTION 4

SHEET NAME:	EC4
DATE:	06/17/2014
PROJECT NO.:	13031-05-02-01
ENVIRONMENTAL COVENANTS	

TERRAGRAPHS ENVIRON. ENG.
108 W. IDAHO AVE.
KELLOGG, ID 83837

478797

Instrument # 478797

WALLACE, SHOSHONE COUNTY, IDAHO

9-23-2014 10:06:00 No. of Pages: 10

Recorded for : TERRAGRAPHS

PEGGY DELANGE-WHITE

Fee: 37.00

Ex-Officio Recorder Deputy

Index to: ENVIRONMENTAL COVENANT

2014 SEP 23 AM 10 06